





**Eglingham Neighbourhood Plan
Draft Policies Map
Inset 3 - South Charlton
November 2021**

Scale @ A2: 1:2,000



-  Neighbourhood Plan Area
-  Settlement Boundary
-  Local Green Space
- Coastal Mitigation Zones
-  7-10km

