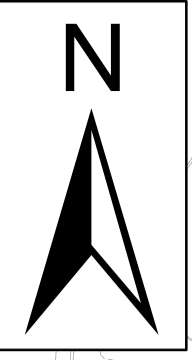












**Eglingham Pre-Submission Neighbourhood Plan
Policies Map
April 2023**



Scale @ A1: 1:16,000

-  Neighbourhood Plan Area
-  Conservation Area
-  Policy 1: Settlement Boundary
-  Policy 3: Conservation Area Assets
-  Policy 4: Local Green Space
-  Policy 5: Area of High Landscape Value
-  Policy 6: Non-designated heritage assets
-  Policy 7: Community Facilities
- Policy 8: Coastal Mitigation Zones
 -  7km
 -  7-10km

