




**Eglingham Pre-Submission Neighbourhood Plan
Policies Map
April 2023**



Scale @ A1: 1:17,000

-  **Neighbourhood Plan Area**
-  **Policy 6: Non-designated heritage assets**
- NDHA1** Harehope stone carved tank
- NDHA2** Tarry Farm lime kiln, Eglingham
- NDHA3** Ellsnook Plantation milepost
- NDHA4** Home Farm, Charlton Hall
- NDHA5** North Charlton Mill
- NDHA6** West Lodge, Charlton Hall
- NDHA7** Eglingham Village Hall
- NDHA8** Pillbox, B6346
- NDHA9** Pillbox, Tarry Lane
- NDHA10** Pillbox, Harehope Hill
- NDHA11** Pillbox, adj Eglingham village farm
- NDHA12** Pillbox, E of Eglingham Hill
- NDHA13** Pillbox, SW of Tarry House
- NDHA14** Pillbox, S of West Ditchburn Farm
- NDHA15** Pillbox, NW of Harehope Farm
- NDHA16** Pillbox, NW of Shipley Hill Farm

